


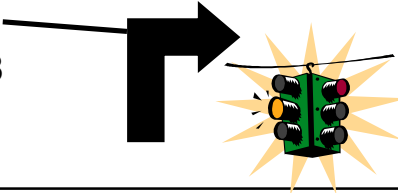
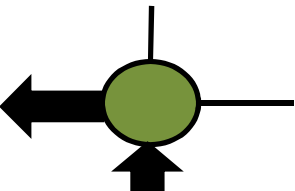






ETALONNAGE

RHRC11

logiciel GPS trip

| | |
|---------|------------|
| Départ | St Cyprien |
| Arrivée | St Cyprien |
| Km | 9,250 |

| Total | Partiel | Direction | Informations |
|-------|---------|---|--|
| 0,000 | 0,000 | Sortie Parking  | |
| 0,240 | 0,240 | D108  | |
| 0,560 | 0,320 |  | Zone Industrielle Zone Artisanale |
| 1,050 | 0,490 |  SORTIE D'USINE | |
| 0,000 | 0,000 |  SORTIE D'USINE | Début Etalonnage |
| 2,090 | 2,090 | LE PETIT MONT <i>C^{ne} de SURY le COMTAL</i> | |
| 2,550 | 0,460 | D54  | VEAUCHETTE |
| 5,830 | 3,280 | D108  | Fin Etalonnage |



ETALONNAGE RHRC11 logiciel GPS trip

| | |
|---------|------------|
| Départ | St Cyprien |
| Arrivée | St Cyprien |
| Km | 9,250 |

| Total | Partiel | Direction | Informations |
|-------|---------|-----------|------------------|
| 0,000 | 0,000 | | |
| 1,760 | 1,760 | | |
| 2,120 | 0,360 | | Rue du Stade |
| 2,370 | 0,250 | | Parking du Stade |
| | | | |
| | | | |
| | | | |
| | | | |